

Short User Guide of SMBVT

1. After clicking on an event in the list at the bottom of the tool interface, the event information is loaded into the right-hand side panel and can be modified.

The screenshot displays the SMBVT interface. On the left, there is a navigation menu with categories like ALL, SEARCH, PEOPLE, ORGS, OBJECTS, CONCEPTS, PLACES, WORKS, OTHER, and NEW. The main area shows a grid of event cards. The right-hand side panel is open, displaying the details for the event 'Regional Park Obtains UNESCO Status'. The event title is 'Regional Park Obtains UNESCO Status'. The start and end dates are both set to 2015. The latitude is 44.01412 and the longitude is 10.33528. The event type is 'value chain'. The entities listed are 'Apuan Alps' and 'UNESCO'. The description field is empty. Below the main panel, there is a row of six event cards: 'Regional Park Obtains UNESCO Status', 'Chestnut Trees', 'Apuan Alps Chestnut Flour', 'Chestnut Flour Value Chain', 'Local Traditional Food', and 'Valorisation and Preservation'. The 'Regional Park Obtains UNESCO Status' card is highlighted with a red border.

2. Click SAVE FORM to save event modifications.

This screenshot is identical to the one above, showing the event information panel for 'Regional Park Obtains UNESCO Status'. The 'SAVE FORM' button in the top right corner of the panel is highlighted with a red border, indicating the next step in the user guide.

3. Click “Find coordinates from map” button to open a window with a map. Click on a point of the map to find latitude and longitude. Then click “Confirm” button to automatically save the coordinates in corresponding fields of the event interface.

HOME The Apuan Alps Chestnut Flour MY NARRATIVES EMANUELE LENZI

- ALL
- SEARCH
- PEOPLE
- ORGS
- OBJECTS
- CONCEPTS
- PLACES
- WORKS
- OTHER
- NEW

Apuan Alps	Alluvione della Versi...	Apennine Mountains
Apuan Alps Geopark	Cardoso	Carrara
Castagnaccio	Castanea	Castanea sativa
Chestnut wood	Dolomiti	Fabbriche di Vergemol...
Farina di Neccio dell...	Garfagnana	Geologic time scale
International Standar...	Italian	Italy
Julius Caesar	Ligures	Lunigiana

EVENT TITLE
Regional Park Obtains UNESCO Status

START DATE (dd-mm-yy or yyyy) 2015 END DATE (dd-mm-yy or yyyy) 2015

LATITUDE (e.g. 43.9930) 44.01412 LONGITUDE (e.g. 10.31055) 10.33528

Find coordinates from map

EVENT TYPE
value chain

ENTITIES
Apuan Alps UNESCO

DESCRIPTION

SAVE FORM

CLEAR FORM

VISUALIZE MAP

VISUALIZE TIMELINE

EXPORT IN JSON

PUBLISH STORY

HELP

Regional Park Obtains UNES...

Apuan Alps

UNESCO

Chestnut Trees

Apuan Alps

Castanea

Castanea sativa

Apuan Alps Chestnut Flour

Castagnaccio

Metato

Neccio

Chestnut Flour Value Chain

Fabbriche di Vergemol...

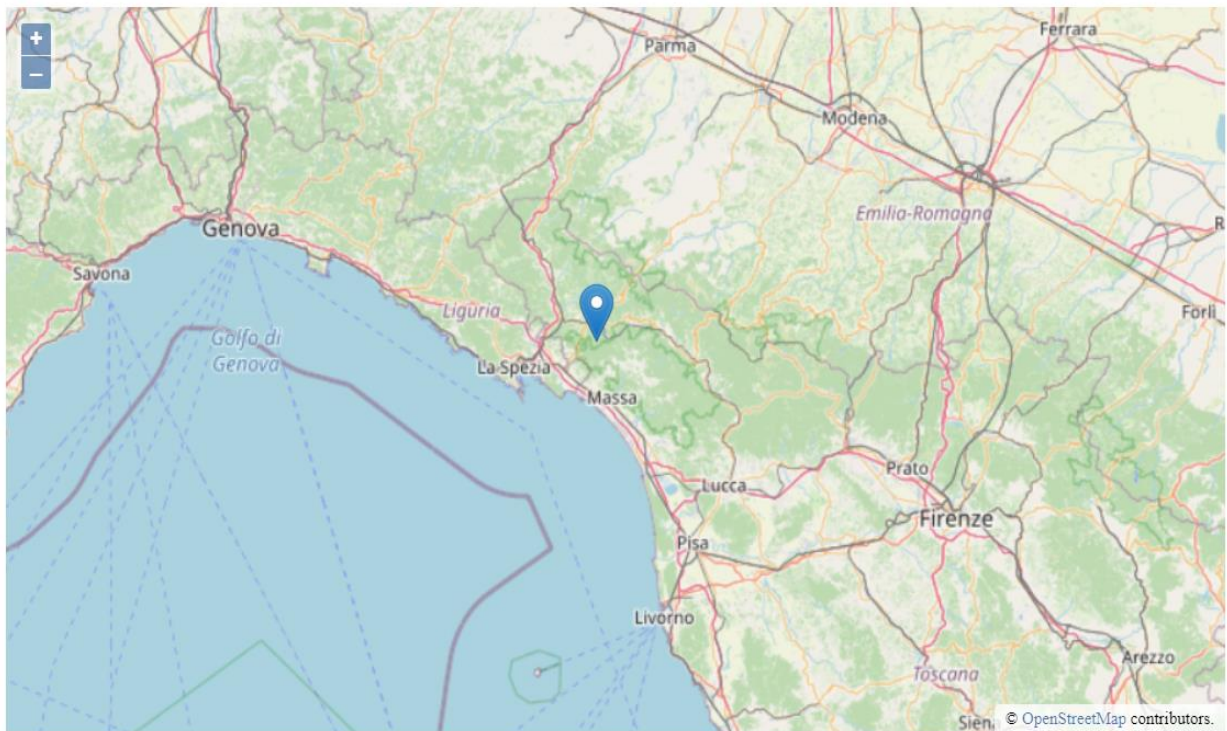
Pruno

Local Traditional Food

Apuan Alps

Valorisation and Preservation

Apuan Alps



Latitude: 44.1539585679688 Longitude: 10.08610906067568



- Use the ADD MEDIA URL OR UPLOAD IMAGE FROM DISK field to associate an HTTP link of an image or video to the event or to upload a file from the disk. The maximum size of the file must be 2 MB.

The screenshot shows the user interface for editing an event titled "The Apuan Alps Chestnut Flour". On the left, there is a navigation menu with categories like ALL, SEARCH, PEOPLE, ORGS, OBJECTS, CONCEPTS, PLACES, WORKS, OTHER, and NEW. The main content area displays a grid of tags related to the event, including "Apuan Alps", "Alluvione della Versi...", "Apennine Mountains", "Apuan Alps Geopark", "Cardoso", "Carrara", "Castagnaccio", "Castanea", "Castanea sativa", "Chestnut wood", "Dolomiti", "Fabbriche di Vergemol...", "Farina di Neccio dell...", "Garfagnana", "Geologic time scale", "International Standar...", "Italian", "Italy", "Julius Caesar", "Ligures", and "Lunigiana". The "Italy" tag is highlighted in yellow. On the right, there is a form for editing the event details. The "ADD MEDIA URL OR UPLOAD IMAGE FROM DISK (MAX 2MB)" field is highlighted with a red box and contains the URL "https://www.youtube.com/watch?v=I5_Urmt6dNU&list=UUZ_MWpkXuMbG7ZPuCSKEt". Below this field is a "Select Image" button. Other fields include "DESCRIPTION" (containing text about UNESCO status), "NOTES", "MEDIA URL CAPTION", and "DIGITAL OBJECTS". On the far right, there are buttons for "SAVE FORM", "CLEAR FORM", "VISUALIZE MAP", "VISUALIZE TIMELINE", "EXPORT IN JSON", "PUBLISH STORY", and "HELP". Below the main content area, there are six event cards: "Regional Park Obtains UNES...", "Chestnut Trees", "Apuan Alps Chestnut Flour", "Chestnut Flour Value Chain", "Local Traditional Food", and "Valorisation and Preservation". Each card has its own set of tags.

- Use the DIGITAL OBJECTS text area to associate one or more HTTP links to the event corresponding to digital objects (e.g. web pages, video, public pdf files). Click ADD to make the modification effective.

This screenshot is similar to the one above, but it focuses on the "DIGITAL OBJECTS" field, which is highlighted with a red box. The field contains the URL "https://en.unesco.org/global-geoparks/alpl-apuane" and an "Add" button. The "DESCRIPTION" field now contains the text "ALPI APUANE UNESCO GLOBAL GEOPARK ITALIA". The "DIGITAL OBJECTS" field is located below the "MEDIA URL CAPTION" field. The rest of the interface, including the navigation menu, tag grid, and event cards, remains the same as in the previous screenshot.

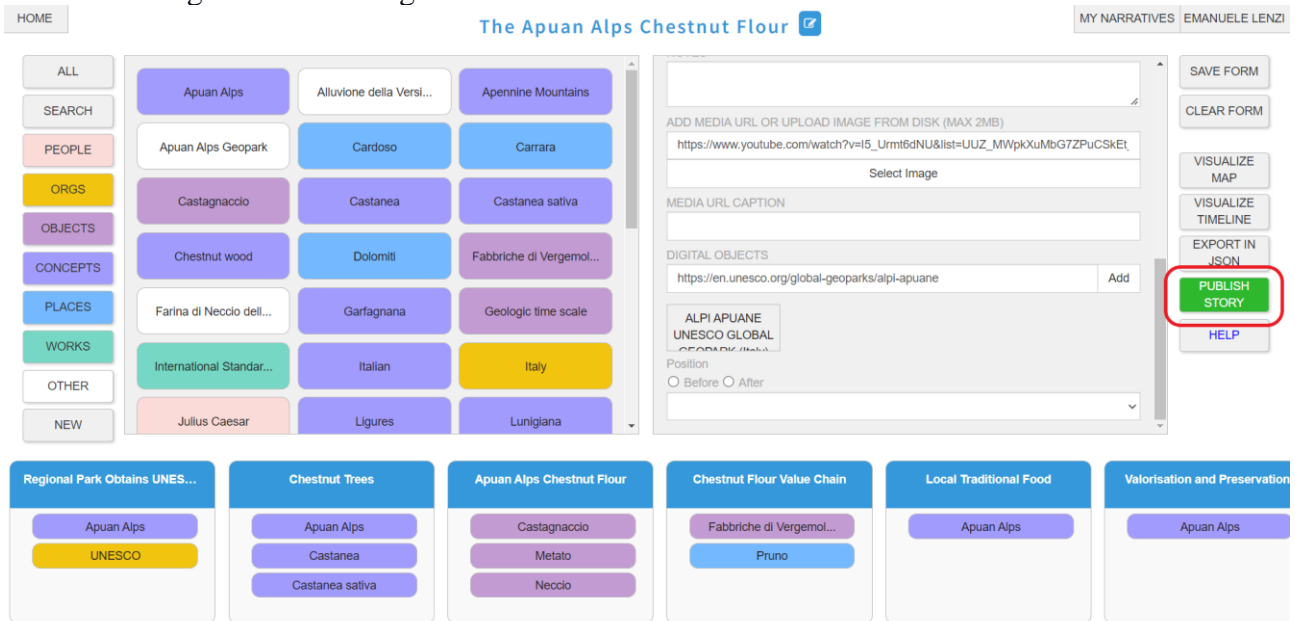
6. Use the BEFORE/AFTER radio buttons to set the event position in the story. This position corresponds to the order in the event list at the bottom of the tool interface.

The screenshot shows the tool interface for 'The Apuan Alps Chestnut Flour'. On the left is a navigation menu with categories like ALL, SEARCH, PEOPLE, ORGS, OBJECTS, CONCEPTS, PLACES, WORKS, OTHER, and NEW. The main area contains a grid of tags such as 'Apuan Alps', 'Alluvione della Versi...', 'Apennine Mountains', 'Apuan Alps Geopark', 'Cardoso', 'Carrara', 'Castagnaccio', 'Castanea', 'Castanea sativa', 'Chestnut wood', 'Dolomiti', 'Fabbriche di Vergemol...', 'Farina di Neccio dell...', 'Garfagnana', 'Geologic time scale', 'International Standar...', 'Italian', 'Italy', 'Julius Caesar', 'Ligures', and 'Lunigiana'. The 'Italy' tag is highlighted in yellow. On the right is a form for adding media and digital objects. The 'Position' section has radio buttons for 'Before' and 'After', with 'After' selected. Below the form is a row of six event cards: 'Regional Park Obtains UNES...', 'Chestnut Trees', 'Apuan Alps Chestnut Flour', 'Chestnut Flour Value Chain', 'Local Traditional Food', and 'Valorisation and Preservation'. Each card contains tags related to that event.

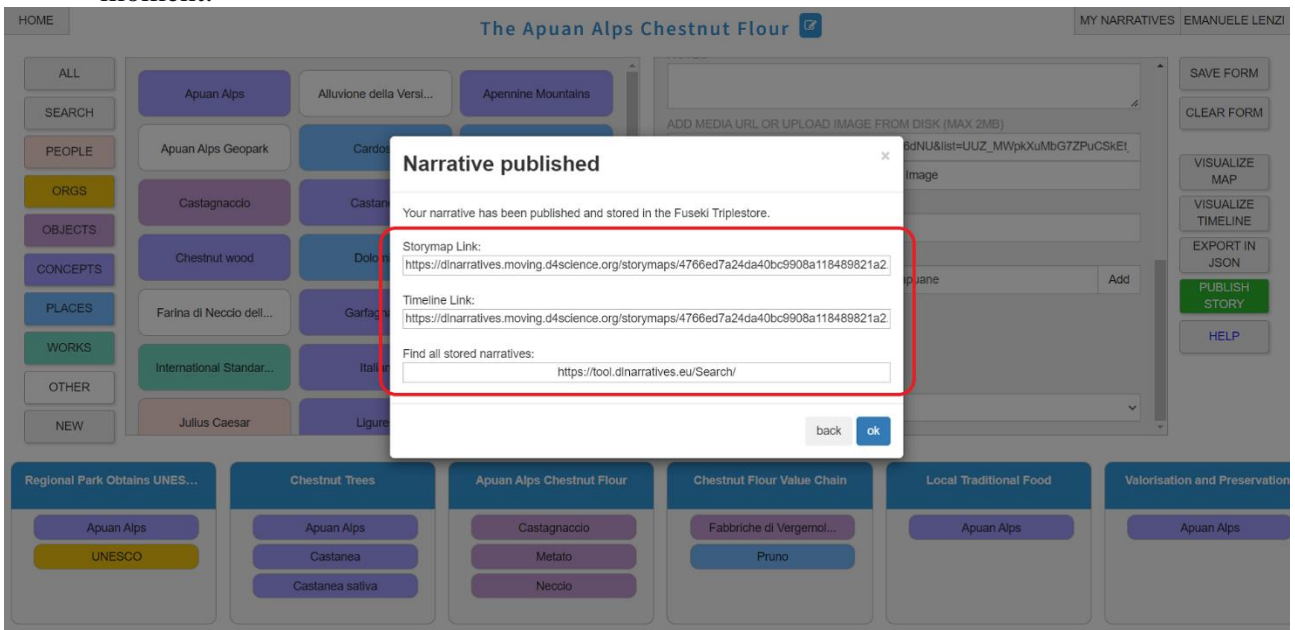
7. After finalising event creation and modification, click the VISUALISE MAP button to get a story map preview.

This screenshot is identical to the one above, but with a red circle highlighting the 'VISUALISE MAP' button in the right-hand sidebar of the tool interface.

8. If the preview is satisfactory the story can be published to be visualised outside the tool by clicking the PUBLISH green button.



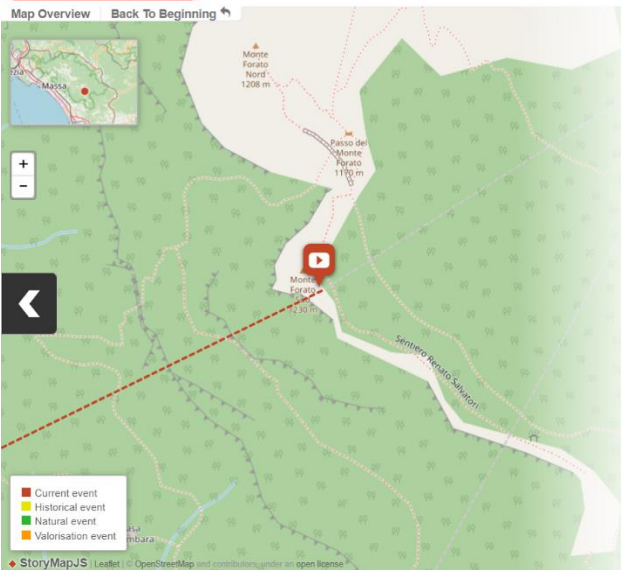
9. After clicking the PUBLISH green button, the tool provides 3 different links: to the story map, to the timeline (if any), and to a search page. Note that, from the story map visualisation link, you can access the timeline visualisation and the search page at any moment.



Search

The Apuan Alps Chestnut Flour

Other Visualizations



Regional Park Obtains UNESCO Status

In 2015, the Apuan Alps Regional Park obtained the status of "UNESCO Global Geopark".

Entities

UNESCO • Apuan Alps

Digital Objects

1